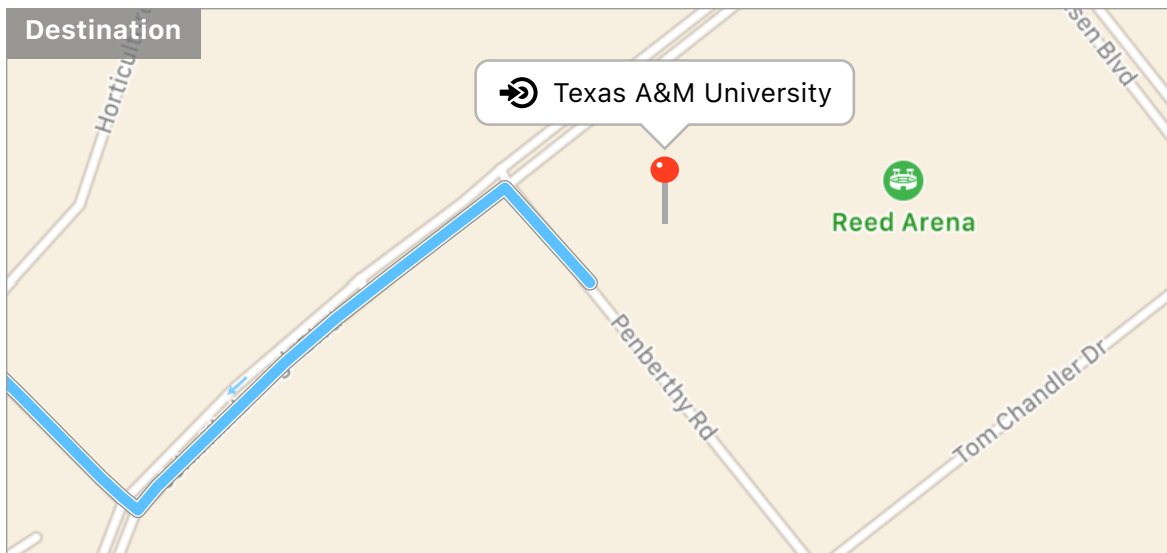
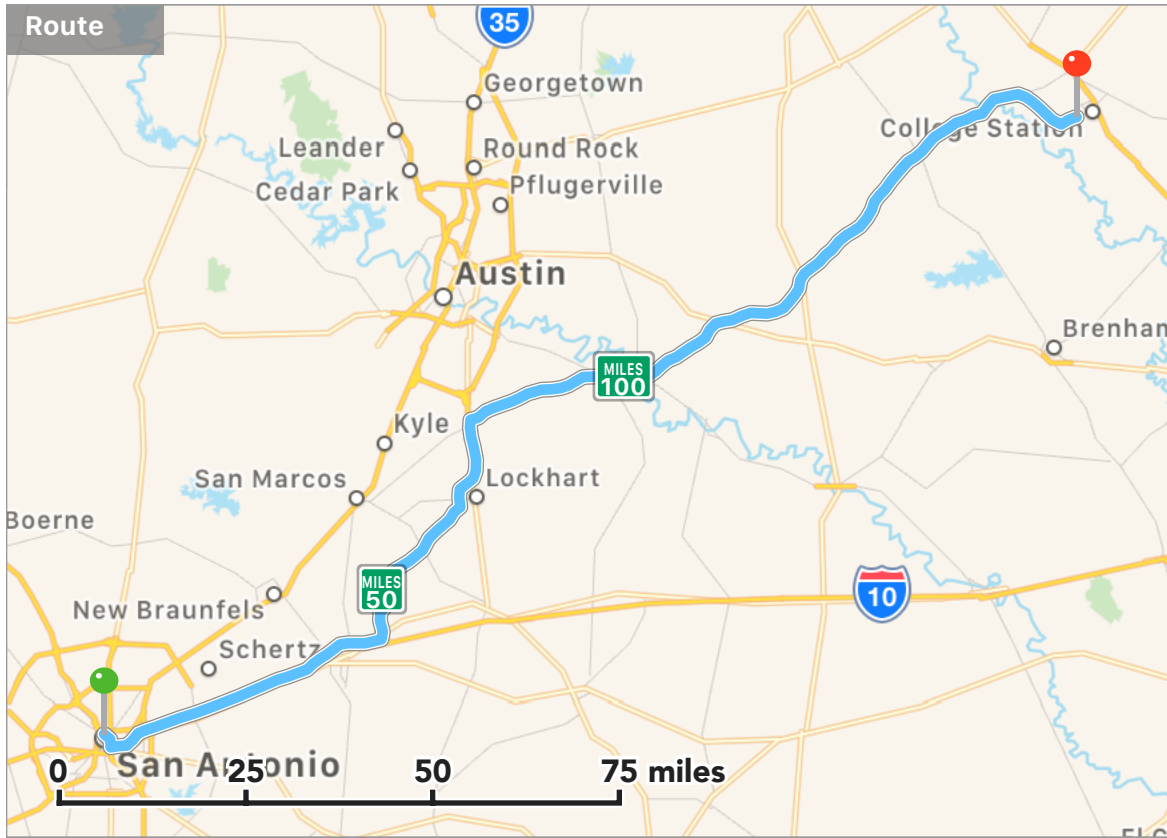


 **Marked Location**

179 miles, 2 hr 52 min



 **Marked Location**

179 miles, 2 hr 52 min



Start

San Antonio, TX, United States

MILES
0



0.3 miles

Turn left onto E Cesar E Chavez Blvd

MILES
0.34



1.1 miles

Turn right to merge onto I-37 S

MILES
1.42



1.1 miles

Take exit 139 onto I-10 E, US-90 E toward Houston

MILES
2.49



700 feet

Keep left to merge onto I-10 E toward Houston, Victoria

MILES
2.62



40 miles

Take exit 614 to merge onto TX-130 N toward Austin,

MILES
42



35 miles

Take exit 463 toward TX-21, Old Lockhart Rd

MILES
77





0.8 miles


Keep right toward Bastrop, San Marcos


 **Marked Location**


179 miles, 2 hr 52 min


MILES
78  **0.3 miles**
Turn right onto Camino Real


MILES
78  **18 miles**
Turn right onto Highway 71 W


MILES
96  **6.0 miles**
Continue onto Highway 71 E


MILES
102  **0.6 miles**
Turn left onto Highway 95

MILES
103  **0.4 miles**
Turn right onto Chestnut St

MILES
103  **66 miles**
Keep right onto State Highway 47

MILES
169  **6.7 miles**
Continue onto Raymond Stotzer Pkwy

MILES
176  **2.0 miles**
Turn right onto Discovery Dr

MILES
178  **0.4 miles**
Turn left onto John Kimbrough Blvd

 **Marked Location**

179 miles, 2 hr 52 min

MILES
178



0.2 miles

Turn right onto Penberthy Rd

MILES
178



350 feet

The destination is on your left

Park as close to Penberthy Park as possible.