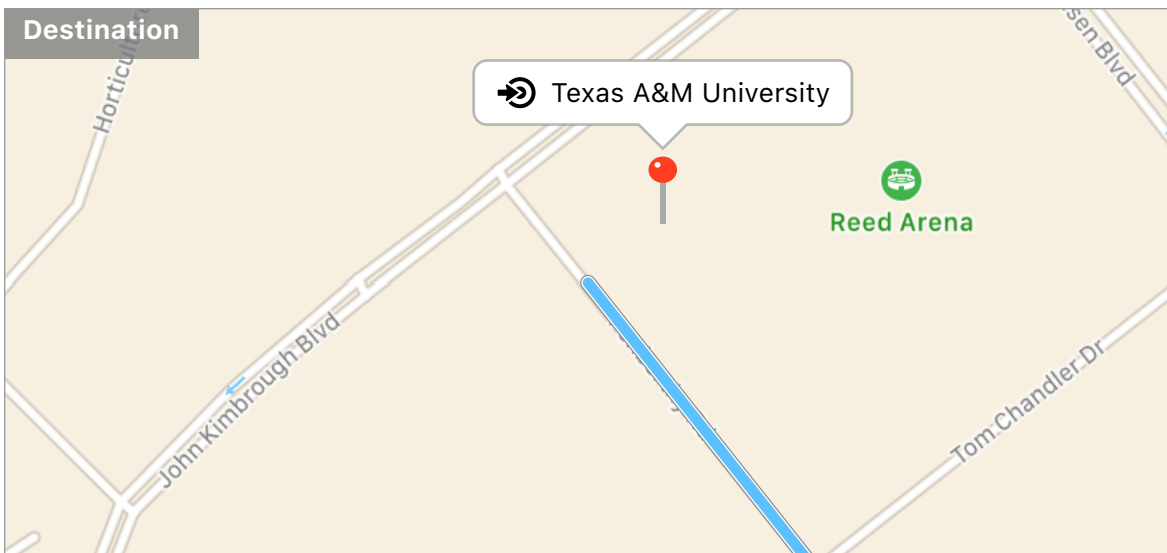
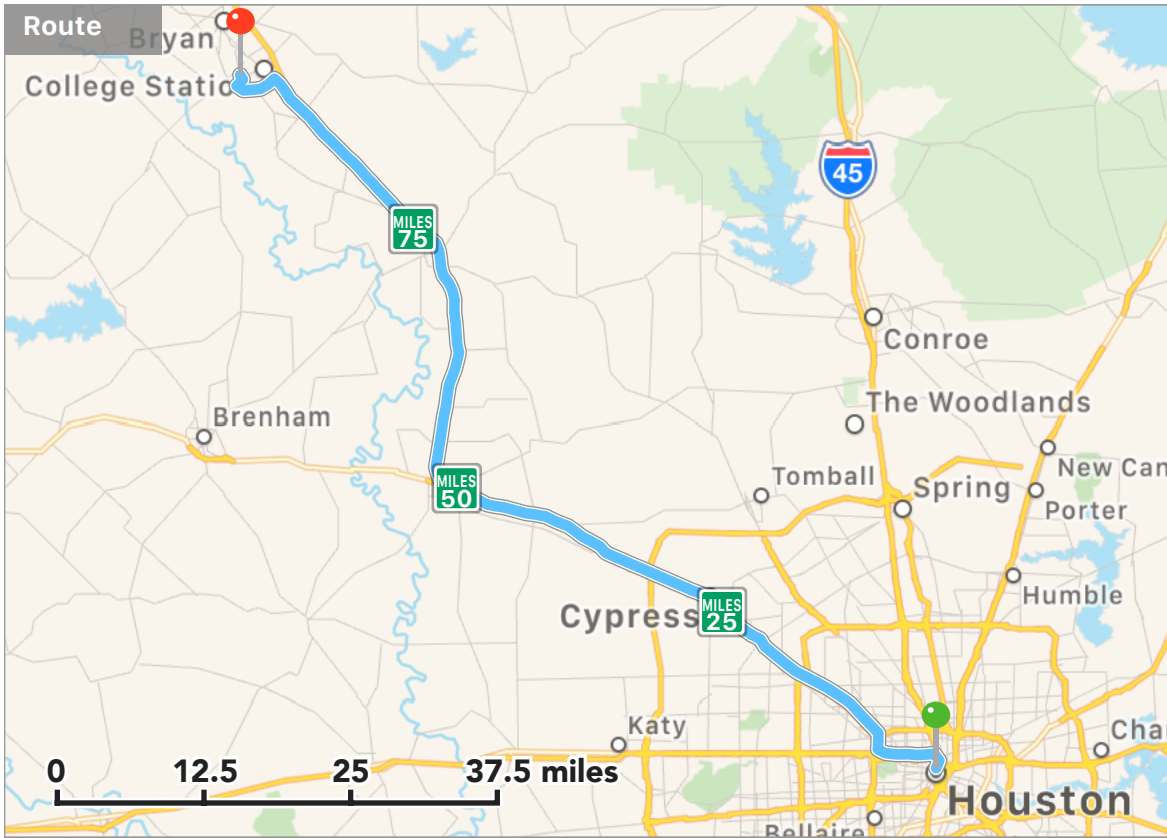


 **Marked Location**

97 miles, 1 hr 39 min



 **Marked Location**

97 miles, 1 hr 39 min



Start
Houston, TX, United States

MILES
0



200 feet
Turn left onto Walker St

MILES
0.04



300 feet
Keep left to merge onto I-45 N toward Dallas

MILES
0.09



1.0 miles
Take exit 48B on the left to merge onto I-10 W toward

MILES
1.11



5.0 miles
Take exit 763 onto I-610 N

MILES
6.15



0.3 miles
Keep right onto I-610 N

MILES
6.45



1.3 miles
Keep left onto Northwest Fwy

MILES
7.73



1.3 miles
Keep left to merge onto US-290 W

 **Marked Location**

97 miles, 1 hr 39 min

MILES
9.01



43 miles

Take the exit onto TX-6 toward College Station, Bryan

MILES
52



0.2 miles

Turn right toward College Station, Bryan

MILES
52



18 miles

Merge onto TX-6 N

MILES
70



2.9 miles

Continue onto State Highway 6

MILES
73



1.1 miles

Merge onto Highway 6

MILES
74



17 miles

Exit left onto TX-6 Bus toward College Station

MILES
91



0.4 miles

Continue onto Texas Ave S

MILES
92





0.7 miles


Turn left onto Harvey Mitchell Pkwy S

 **Marked Location**

97 miles, 1 hr 39 min

MILES
92  **3.6 miles**
Turn right onto George Bush Dr W

MILES
96  **0.8 miles**
Turn left onto Penberthy Rd

MILES
97  **0.4 miles**
The destination is on your right

Park as close to Penberthy Park as possible.